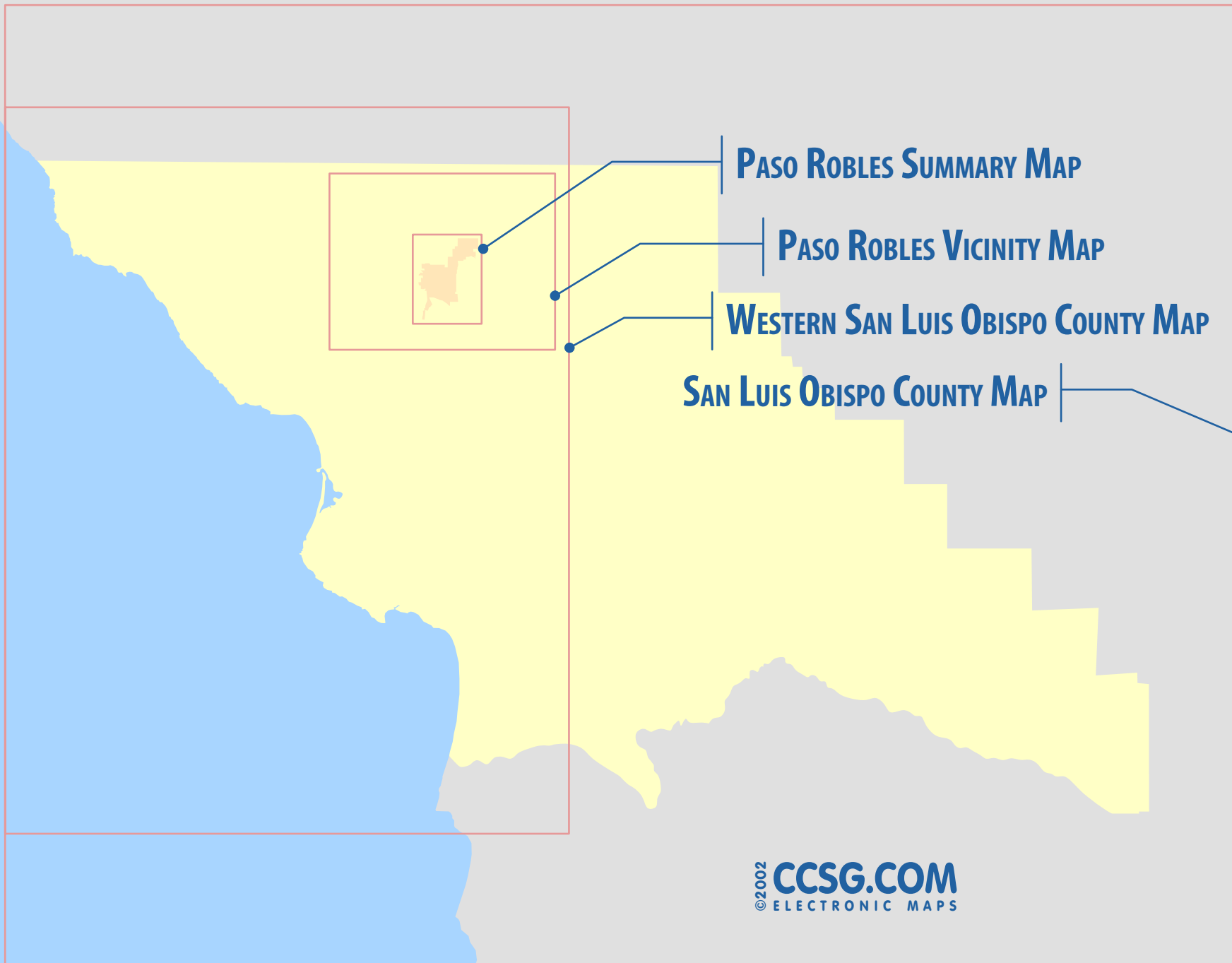


PASO ROBLES PACKAGE



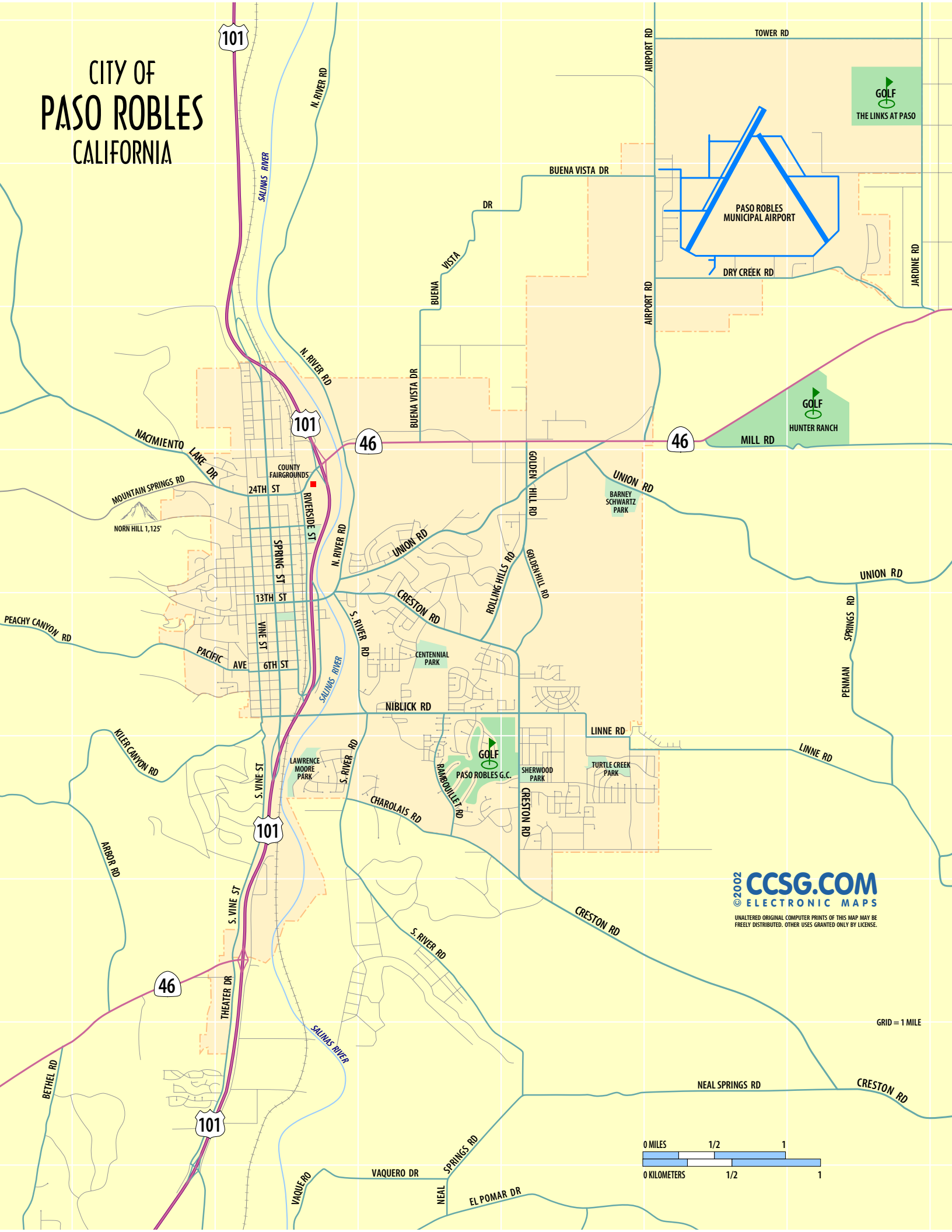
PASO ROBLES SUMMARY MAP

PASO ROBLES VICINITY MAP

WESTERN SAN LUIS OBISPO COUNTY MAP

SAN LUIS OBISPO COUNTY MAP

CITY OF PASO ROBLES CALIFORNIA



GOLF
THE LINKS AT PASO

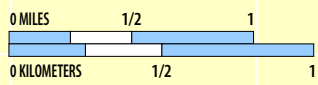
GOLF
HUNTER RANCH

GOLF
PASO ROBLES G.C.

© 2002 **CCSG.COM**
ELECTRONIC MAPS

UNALTERED ORIGINAL COMPUTER PRINTS OF THIS MAP MAY BE FREELY DISTRIBUTED. OTHER USES GRANTED ONLY BY LICENSE.

GRID = 1 MILE



VICINITY MAP OF THE CITY OF PASO ROBLES CALIFORNIA



CAMP ROBERTS
MILITARY RESERVATION

101

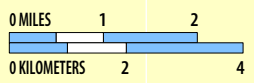
101

46

101

46

46

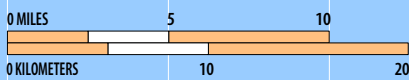


©2002 **CCSG.COM**
ELECTRONIC MAPS

UNALTERED ORIGINAL COMPUTER PRINTS OF THIS MAP MAY BE
FREELY DISTRIBUTED. OTHER USES GRANTED ONLY BY LICENSE.

41

WESTERN SAN LUIS OBISPO COUNTY CALIFORNIA



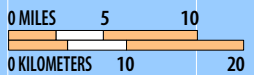
GRID = 5 MILES ≈ 8 KILOMETERS

© 2002 **CCSG.COM**
ELECTRONIC MAPS

UNALTERED ORIGINAL COMPUTER PRINTS OF THIS MAP MAY BE FREELY DISTRIBUTED. OTHER USES GRANTED ONLY BY LICENSE.

SANTA MARIA
SANTA MARIA AIRPORT

SAN LUIS OBISPO COUNTY, CALIFORNIA



GRID = 10 MILES = 16 KILOMETERS

©2002 **CCSG.COM**
ELECTRONIC MAPS
UNALTERED ORIGINAL COMPUTER PRINTS OF THIS MAP MAY BE
FREELY DISTRIBUTED. OTHER USES GRANTED ONLY BY LICENSE.